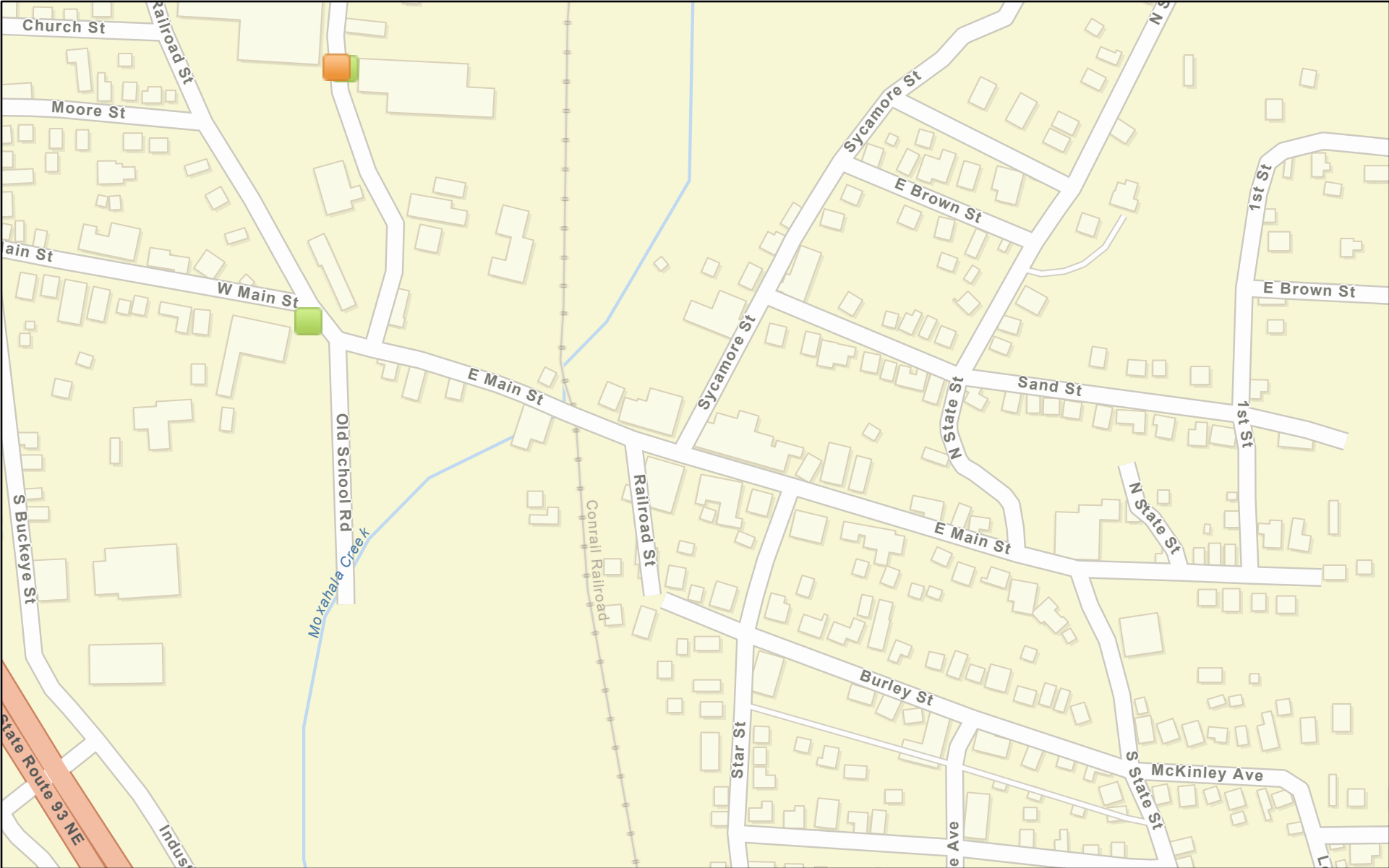


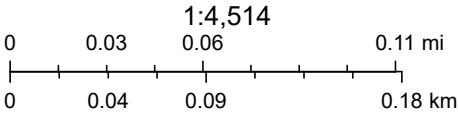


Pump Station B1



August 21, 2024

-  Superfund (NPL)
-  Hazardous Waste (RCRAInfo)





Esri Community Maps Contributors, West Virginia GIS, © OpenStreetMap, Microsoft, Esri, TomTom, Garmin, SafeGraph, GeoTechnologies, Inc, METI/


Pump Station B6



August 21, 2024

-  Brownfields (ACRES)
-  Hazardous Waste (RCRAInfo)

 Hazardous Waste (RCRAInfo)



Esri Community Maps Contributors, West Virginia GIS, © OpenStreetMap, Microsoft, Esri, TomTom, Garmin, SafeGraph, GeoTechnologies, Inc, METI/